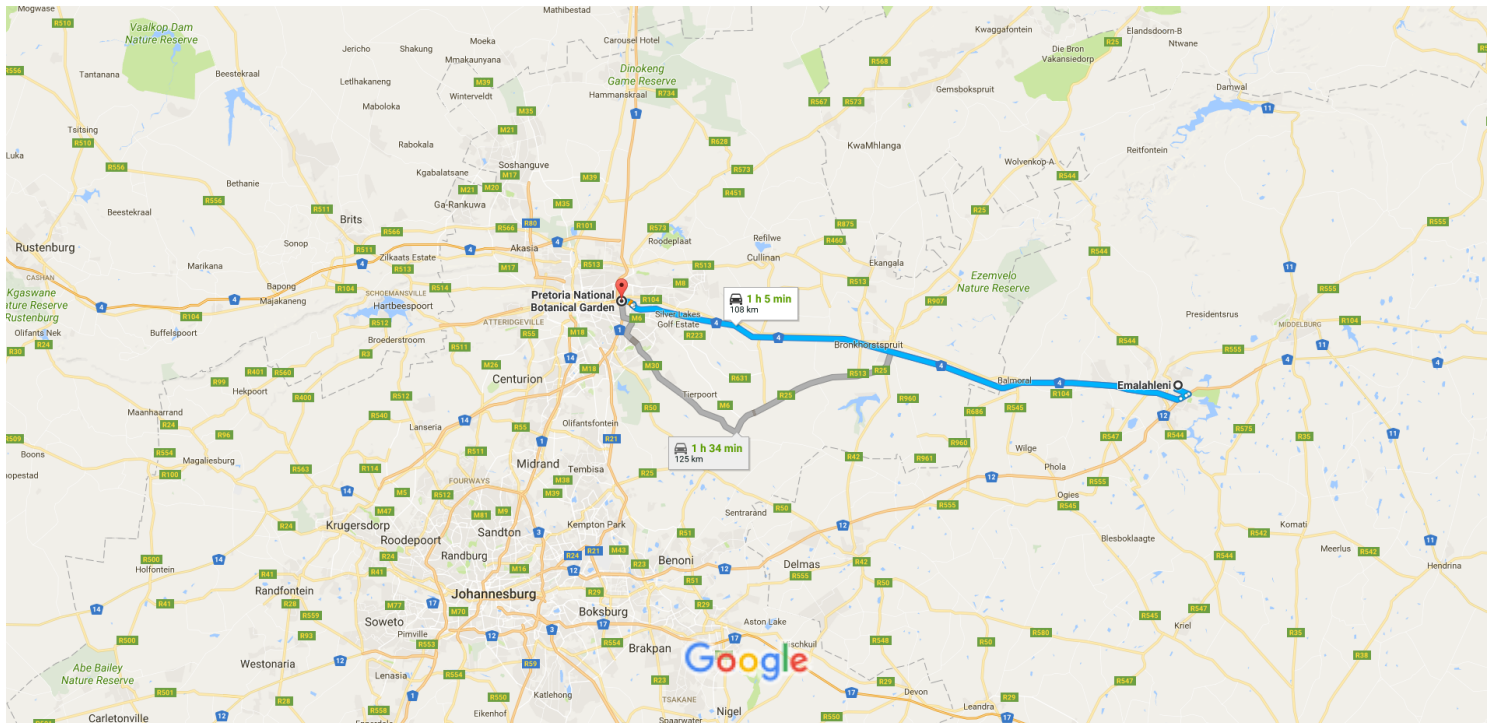




Emalaheni, Mpumalanga to Pretoria National Botanical Garden

Drive 108 km, 1 h 5 min



Map data ©2017 AfriGIS (Pty) Ltd, Google 10 km

Emalaheni







Get on N4 in Zeekoewater 311-Js from Mandela St

- ↑ 1. Head northeast on Sneeberg St toward Natus Ave
170 m
- ↘ 2. Turn right onto Natus Ave
1.0 km
- ↶ 3. Turn left onto Mandela St
2.4 km
- ↗ 4. Turn right to merge onto N4 toward Pretoria
500 m

Follow N4 to Tambotie Ave/Watermeyer St/M14 in Val-De-Grace, Pretoria. Take exit 3 from N4

- ↗ 5. Merge onto N4
⚠ Toll road
1.2 km
- ↘ 6. Keep right at the fork to stay on N4
⚠ Toll road
99.6 km
- ↘ 7. Take exit 3 for M14/Watermeyer Street toward Pretoria/Lynburnweg
450 m

Take Cussonia/M16 to your destination in Koedoespoort 456-Jr

-
-  8. Turn right onto Tambotie Ave/Watermeyer St/M14 4 min (2.6 km)
 Continue to follow Watermeyer St/M14
-
-  9. Turn left onto Cussonia/M16 300 m
-
-  10. Turn right 2.2 km
-
-  11. Turn right 23 m
-
-  51 m

Pretoria National Botanical Garden

2 Cussonia Ave, Brummeria, Pretoria, 0186

These directions are for planning purposes only. You may find that construction projects, traffic, weather, or other events may cause conditions to differ from the map results, and you should plan your route accordingly. You must obey all signs or notices regarding your route.