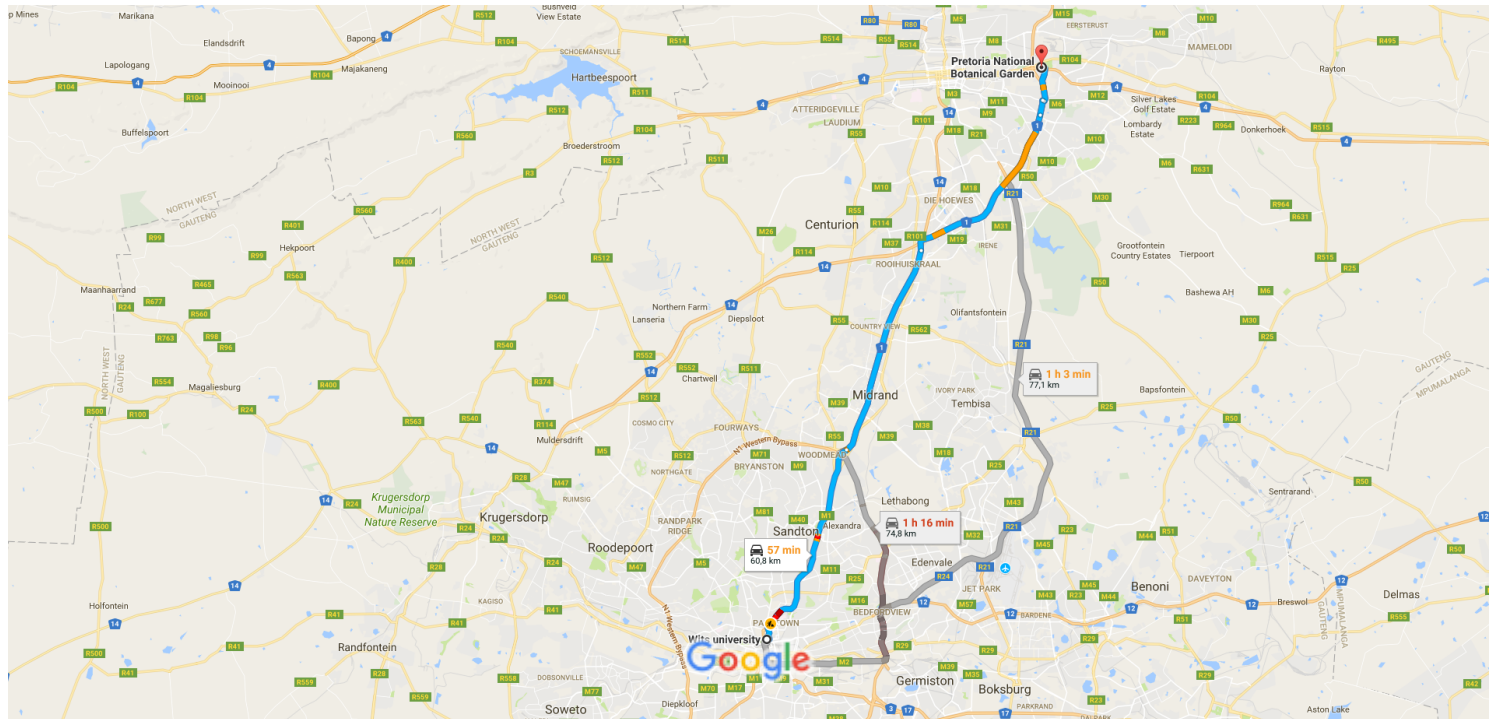




Wits university to Pretoria National Botanical Garden

Drive 60.8 km, 57 min



Map data ©2017 AfriGIS (Pty) Ltd, Google 5 km

## Wits university




26 Jorissen St, Johannesburg, 2000

### Get on M1 in Parktown from Jan Smuts Ave

- ↑ 1. Head east on Jorissen St toward Henri St  
 \_\_\_\_\_ 5 min (1.9 km)
- ↶ 2. Turn left onto Bertha St  
 \_\_\_\_\_ 280 m
- ↑ 3. Continue onto Jan Smuts Ave  
 \_\_\_\_\_ 88 m
- ↷ 4. Turn right onto St Andrews Rd  
 \_\_\_\_\_ 1.1 km
- ↑ 5. Turn left to merge onto M1  
 \_\_\_\_\_ 120 m
- \_\_\_\_\_ 350 m

Follow M1 and Ben Schoeman Fwy/Pretoria Main Rd/N1 to Lynnwood Rd/M6 in Lynnwood, Pretoria. Take exit 141 from Ben Schoeman Fwy/N1

- ↑ 6. Merge onto M1  
⚠ Partial toll road  
 \_\_\_\_\_ 34 min (55.4 km)
- \_\_\_\_\_ 17.8 km

7. Continue onto Ben Schoeman Fwy/Pretoria Main Rd/N1  
 Toll road  
19.0 km
8. Use the left 3 lanes to take exit 124 to merge onto Ben Schoeman Fwy/N1 toward Pretoria/Polokwane  
 Toll road  
17.2 km
9. Take exit 141 for M6/Lynnwood Road  
 Partial toll road  
1.3 km

### Follow M16 to your destination in Koedoespoort 456-Jr

10. Use the 2nd from the left lane to turn right onto Lynnwood Rd/M6  
200 m
11. Use the left 2 lanes to turn left onto Meiring Naude Rd/M16  
3.0 km
12. Turn left onto Cussonia/M16  
350 m
13. Turn right  
23 m
14. Turn right  
51 m

## Pretoria National Botanical Garden

2 Cussonia Ave, Brummeria, Pretoria, 0186

These directions are for planning purposes only. You may find that construction projects, traffic, weather, or other events may cause conditions to differ from the map results, and you should plan your route accordingly. You must obey all signs or notices regarding your route.